



KING COUNTY

1200 King County Courthouse
516 Third Avenue
Seattle, WA 98104

Signature Report

March 16, 2004

Ordinance 14846

Proposed No. 2004-0007.1

Sponsors Patterson

1 AN ORDINANCE relating to the annexation of
2 approximately 11.4 acres of land into the Midway Sewer
3 District for the purpose of providing sanitary sewer service.
4
5

6 **STATEMENT OF FACTS:**

- 7 1. A notice of intention proposing the annexation of approximately 11.4
8 acres of land into the Midway Sewer District for the purpose of providing
9 sanitary sewer service was filed with the county council effective
10 December 11, 2003.
- 11 2. Midway Sewer District has found the petition for transfer to be
12 sufficient and has concurred with the proposed transfer in Resolution No.
13 2003-19, passed on October 22, 2003.
- 14 3. Midway Sewer District filed a Determination of Nonsignificance on the
15 proposed annexation dated October 22, 2003.
- 16 4. The utilities technical review committee recommended county council
17 approval of the proposed annexation.

18 5. The county council held the legally required public and has considered
19 the criteria in RCW 57.02.040.

20 BE IT ORDAINED BY THE COUNCIL OF KING COUNTY:

21 SECTION 1. The annexation of approximately 11.4 acres of into Midway Sewer
22 District for the purpose of providing sanitary sewer service described in Attachment A of
23 this ordinance is approved. This proposed annexation is consistent with RCW 57.02.040.

24 SECTION 2. Midway Sewer District is the appropriate entity to serve the area
25 proposed to be annexed.

26 SECTION 3. Completion of this annexation does not constitute county approval

Ordinance 14846


27 or disapproval of any other permits, certifications or actions necessary to provide service
28 to this annexation area.

29

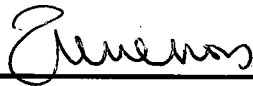
Ordinance 14846 was introduced on 1/20/2004 and passed by the Metropolitan King County Council on 3/15/2004, by the following vote:

Yes: 12 - Mr. Phillips, Ms. Edmonds, Mr. von Reichbauer, Mr. Pelz, Mr. McKenna, Mr. Ferguson, Mr. Hammond, Mr. Gossett, Ms. Hague, Mr. Irons, Ms. Patterson and Mr. Constantine
No: 0
Excused: 1 - Ms. Lambert

KING COUNTY COUNCIL
KING COUNTY, WASHINGTON



Larry Phillips, Chair

ATTEST:


Anne Noris, Clerk of the Council

RECEIVED
2004 MAR 26 PM 2:07
CLERK
KING COUNTY COUNCIL

APPROVED this 25 day of March, 2004.


Ron Sims, County Executive

Attachments A. Legal Description, B. Location Map, C. Service Areas Map

14846

ATTACHMENT A

LEGAL DESCRIPTION

2004-007

ANNEXATION DS 88-5

That portion of the NW ¼ of Section 8, Township 22 North, Range 4 East, W.M., described as follows:

Beginning at the Northwest corner of said Section 8;

Thence Easterly along the North line thereof to its intersection with the Northerly extension of the centerline of the alley between Blocks 101 and 102, of The Southern Pacific Land Company's Second Addition to Des Moines, according to plat thereof recorded in volume 4 of plats, page 49, records of King County, Washington;

Thence Southerly along said centerline and its Northerly and Southerly extensions to its intersection with the centerline of South 209th Street;

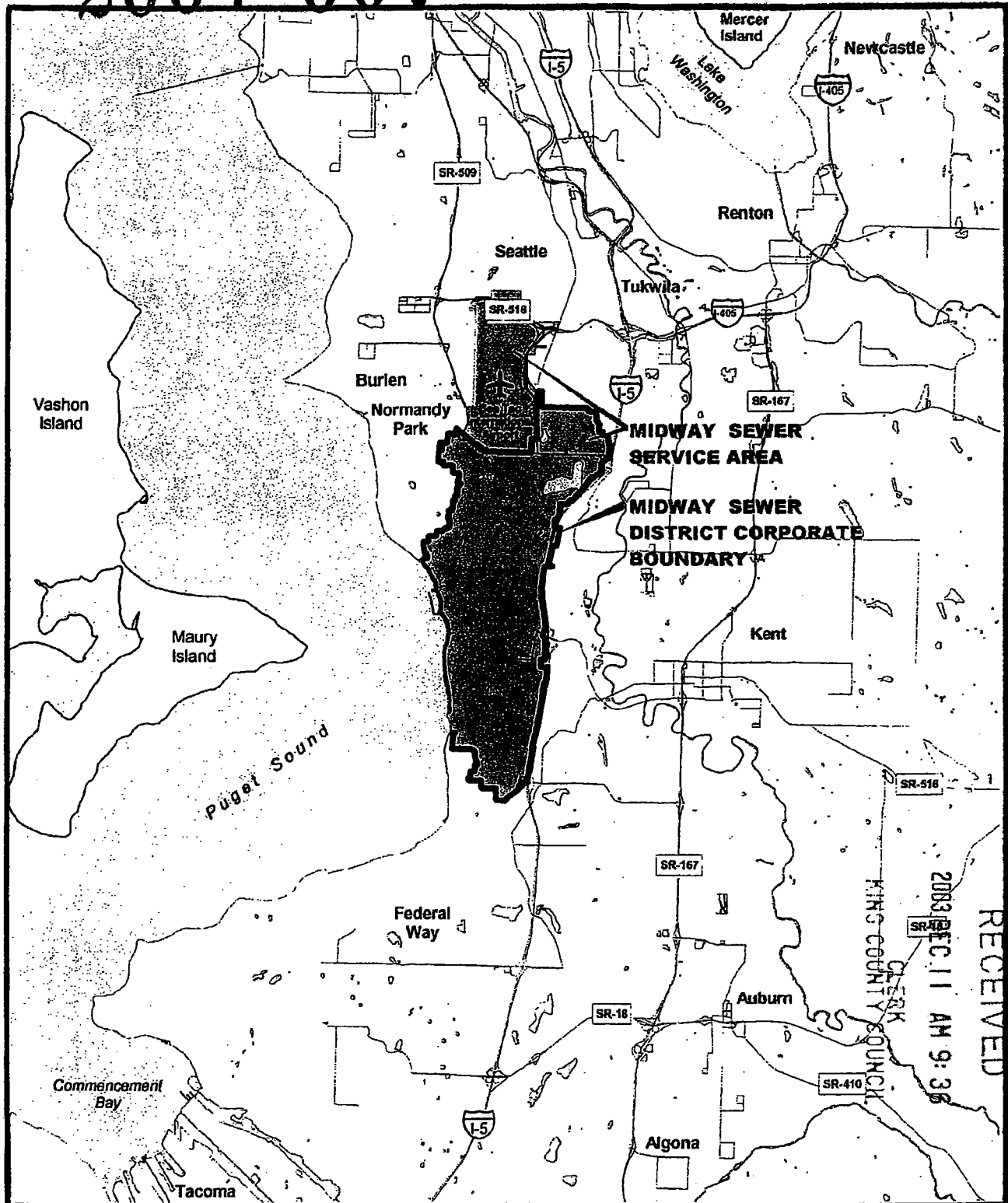
Thence Westerly along said centerline to its intersection with the centerline of 2nd Avenue South;

Thence Southerly along said centerline to its intersection with the centerline of South 210ath Street;

Thence Westerly along said centerline to its intersection with the West line of said Section 8;

Thence Northerly along said West line to the Northwest corner of said Section 8 and the Point of Beginning.

RECEIVED
2003 DEC 11 AM 9:37
CLERK
KING COUNTY COUNCIL



RECEIVED
 2003 DEC 11 AM 9:38
 KING COUNTY SOUNDA
 CLERK



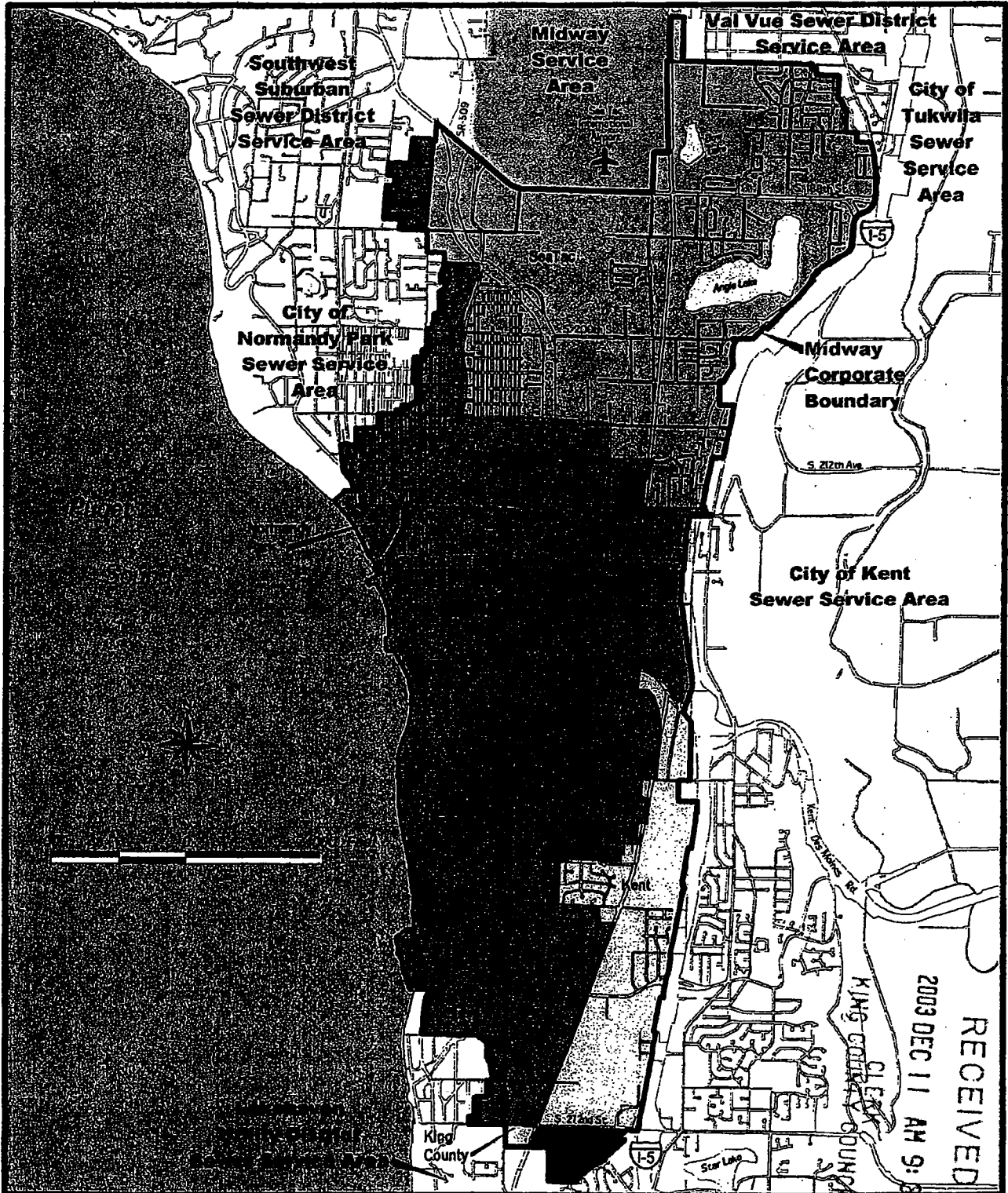
Penhallegon Associates Consulting Engineers, Inc.



**Figure 1-1
Location Map**

Midway Sewer District
Comprehensive Sewer System Plan

P:\P\14846\GIS\Location_Map.apr 6-28-03



RECEIVED
2003 DEC 11 AM 9:56



Penhallegon Associates Consulting Engineers, Inc.



Figure 2-1
Service Areas

Midway Sewer District
Comprehensive Sewer System Plan